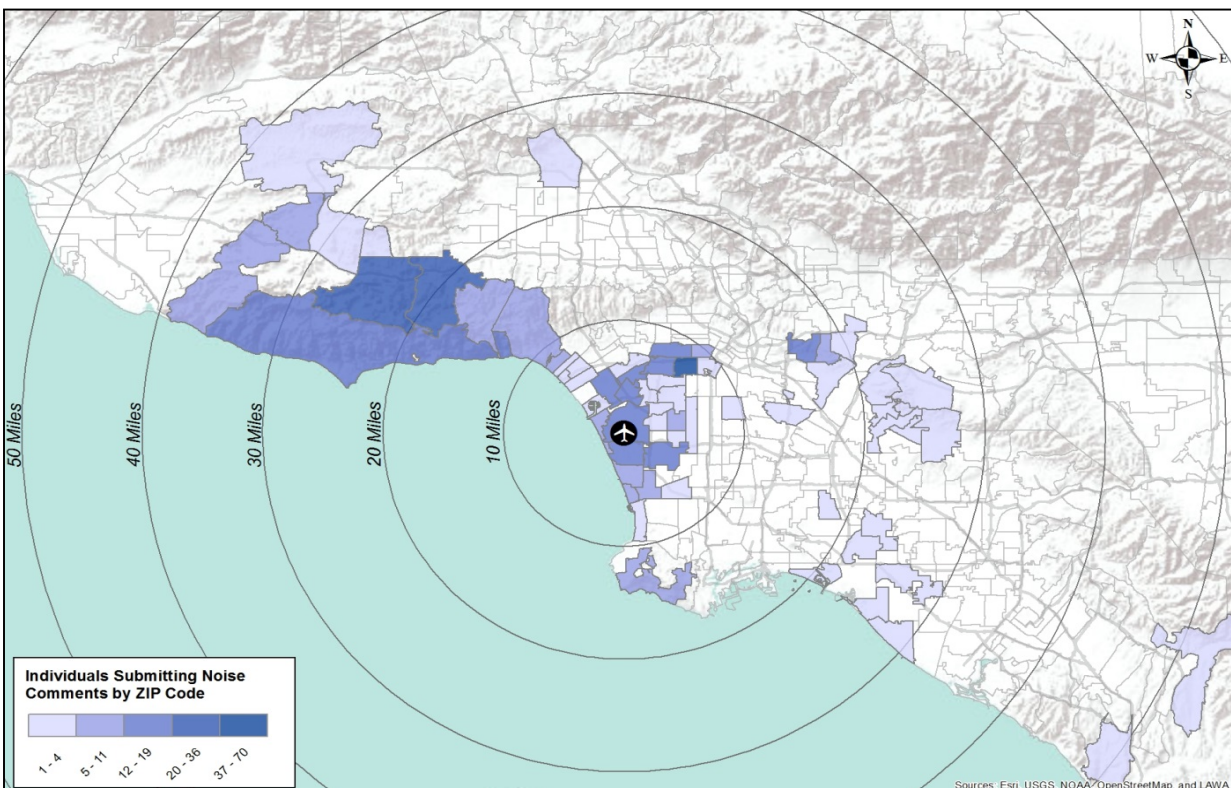
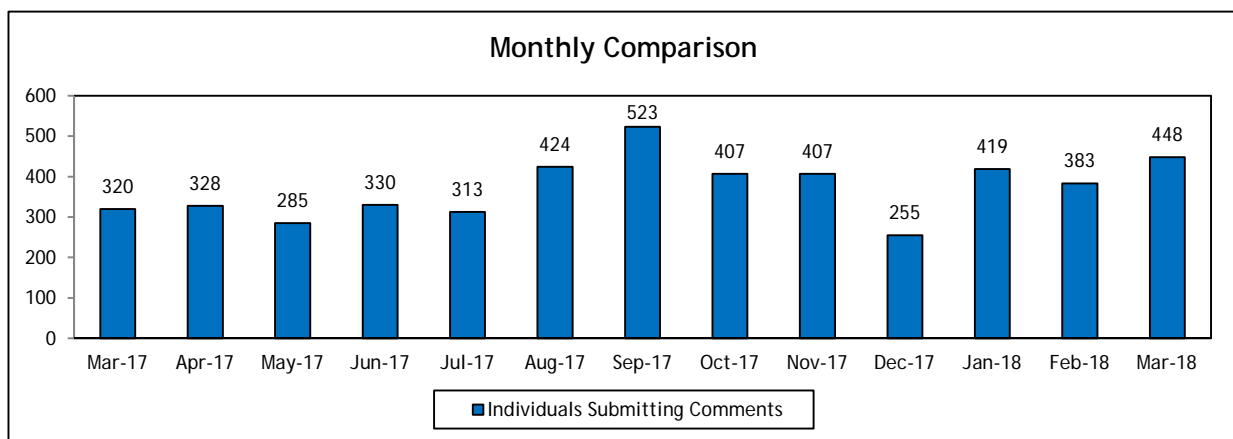


Aircraft Noise Comment Report

This report summarizes comments received from individuals regarding LAX aircraft noise. Comments are submitted via the Noise Comment Form on the LAX Noise web page or WebTrak, the LAX PlaneNoise Mobile App, or the 24-hr Noise Comment Phone Line. Noise comments are an important component of aircraft noise analysis and management. Comments provide information to understand noise disturbances, help determine emerging issues, and enable LAWA to provide useful feedback.

Individuals Submitting Noise Comments

448



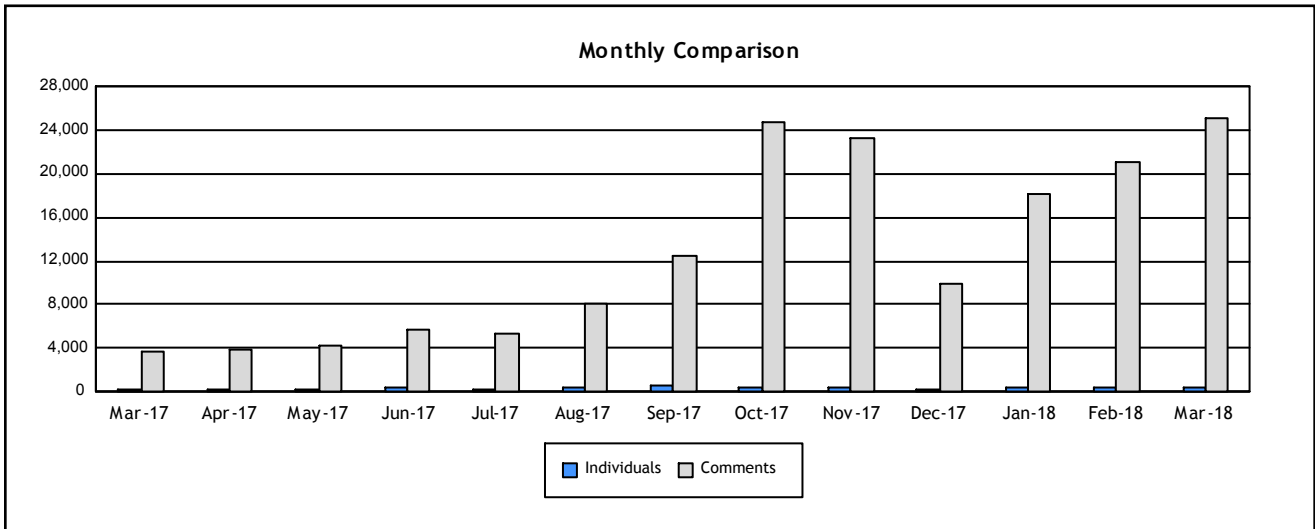
Note: Ranges in the map are classified using Jenks Classification Method.

Individuals Submitting Noise Comments

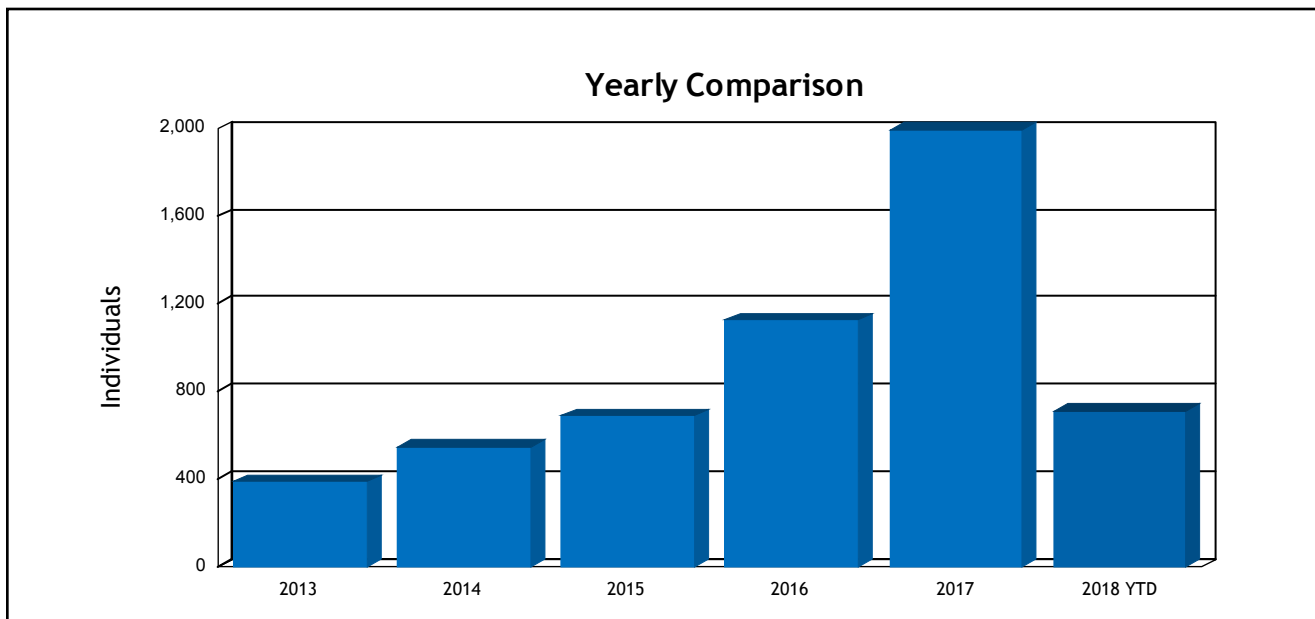
448

Noise Comments Received

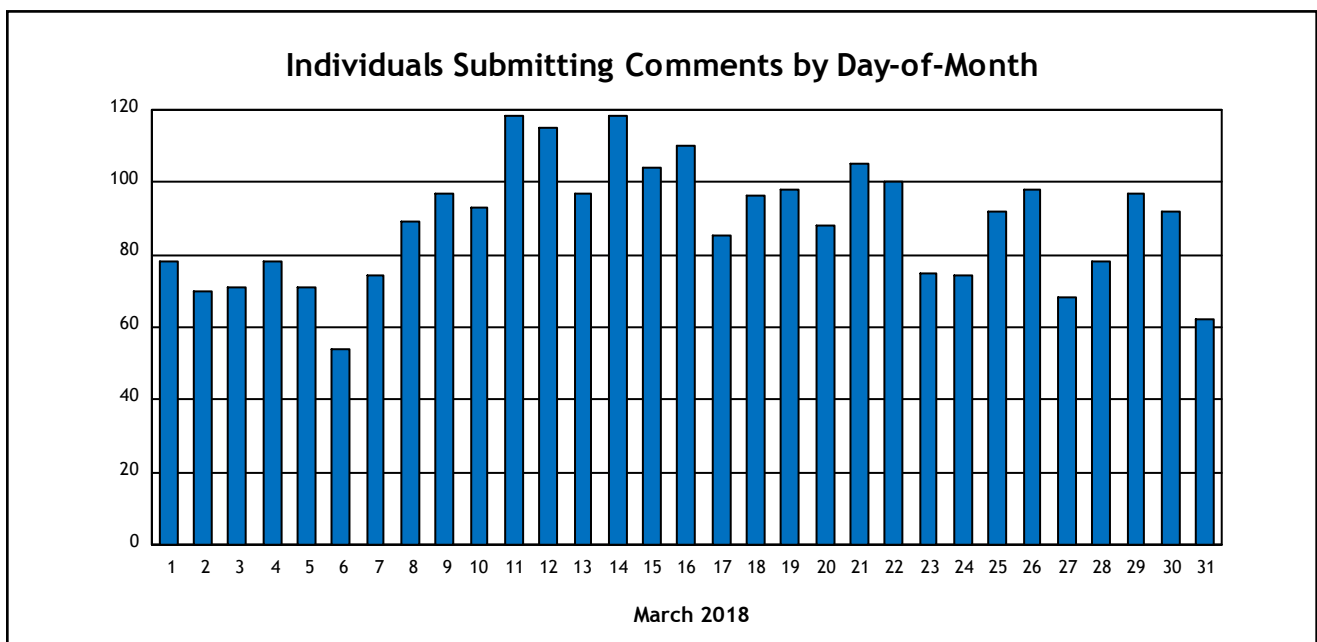
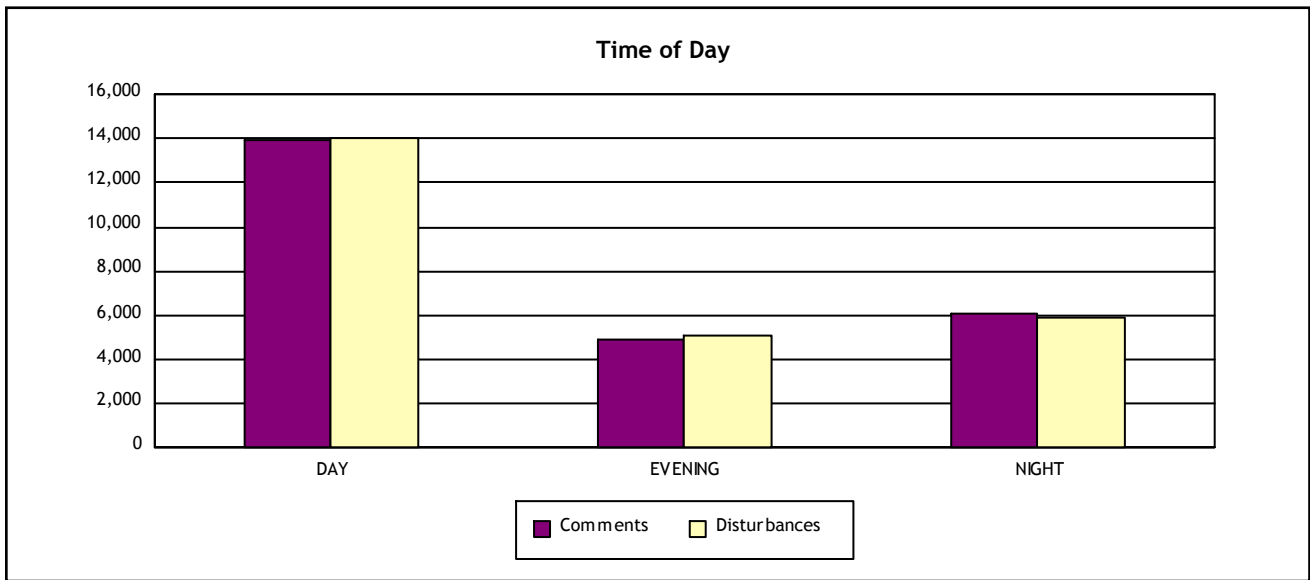
25,004



	March 2018	February 2018	% Change	March 2017	% Change
Individuals	448	383	17%	320	40%
Comments	25,004	21,008	19%	3,758	565%

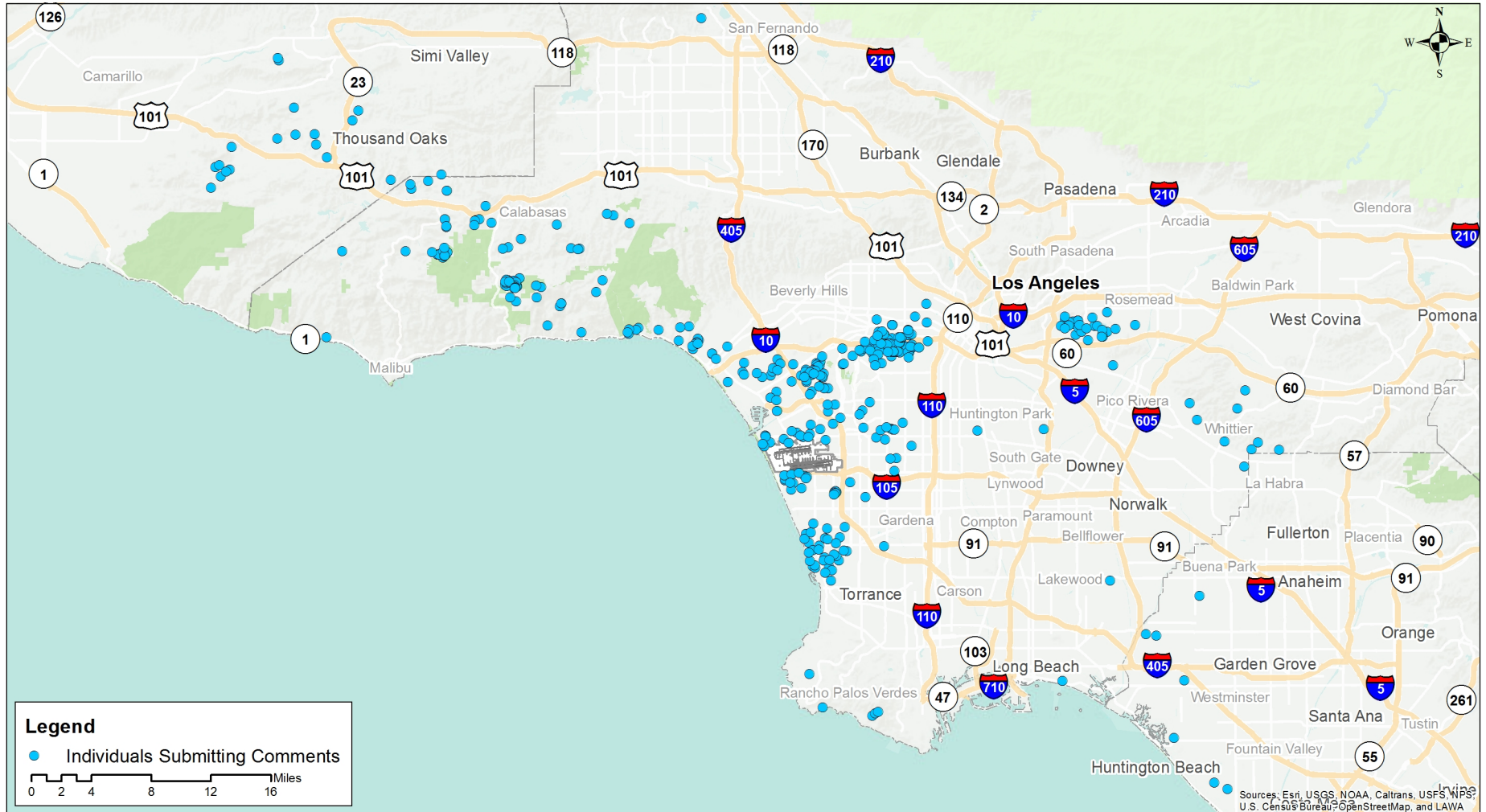


	Day (7:00 am - 7:00 pm)	Evening (7:00 pm - 10:00 pm)	Night (10:00 pm - 7:00 am)
Comments	13,942	4,946	6,116
Disturbances	14,029	5,055	5,920



City	Individuals	Comments	Percentage of Comments*
Agoura Hills	28	204	< 1%
Calabasas	37	4,383	18%
Cudahy	1	1	< 1%
Culver City	36	4,080	16%
Cypress	1	1	< 1%
El Segundo	13	62	< 1%
Granada Hills	1	1	< 1%
Hacienda Heights	2	4	< 1%
Hawthorne	12	81	< 1%
Hermosa Beach	11	52	< 1%
Huntington Beach	3	10	< 1%
Inglewood	11	38	< 1%
La Habra	1	3	< 1%
La Habra Heights	1	1	< 1%
Laguna Niguel	2	8	< 1%
Lakewood	1	15	< 1%
Long Beach	1	7	< 1%
Los Alamitos	2	5	< 1%
Los Angeles	146	12,136	49%
Malibu	15	749	3%
Manhattan Beach	7	16	< 1%
Marina Del Rey	2	2	< 1%
Montebello	2	10	< 1%
Monterey Park	29	776	3%
Moorpark	2	49	< 1%
Newbury Park	6	42	< 1%
Oak Park	1	1	< 1%
Pacific Palisades	5	247	< 1%
Playa Del Rey	6	14	< 1%
Rancho Palos Verdes	5	51	< 1%
Redondo Beach	13	280	1%
Rosemead	1	182	< 1%
Santa Monica	18	1,289	5%
Thousand Oaks	10	64	< 1%
Topanga	8	117	< 1%
Torrance	1	8	< 1%
Trabuco Canyon	1	1	< 1%
Westminster	1	2	< 1%
Whittier	5	12	< 1%
TOTAL	448	25,004	0 10 20 30 40 50 60 70 80 90 100

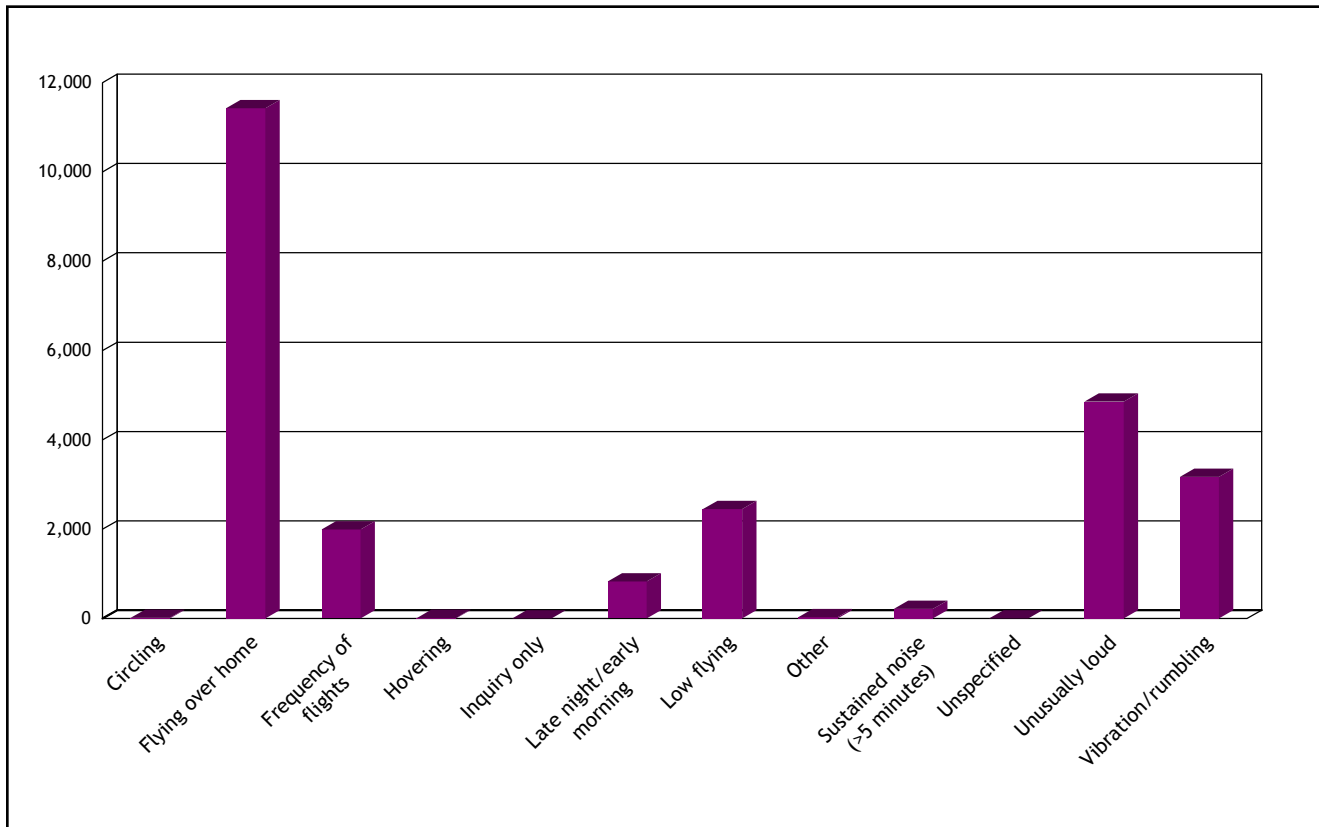
* All percentages are rounded to the nearest whole number.



*Circle indicates the location of the individual submitting comments.

Note: Not included in the map are individuals submitting comments from Laguna Niguel and Trabuco Canyon, CA.

Type of Concern*	Number of Comments
Circling	17
Flying over home	11,426
Frequency of flights	1,992
Hovering	13
Inquiry only	2
Late night/early morning	829
Low flying	2,451
Other	30
Sustained noise (>5 minutes)	217
Unspecified	1
Unusually loud	4,855
Vibration/rumbling	3,171
TOTAL	25,004



Note: * As reported by individuals.

Date	Start Time	End Time	Duration (hours:mins:secs)	Flow	Reason
3/1/2018	05:59:00	06:29:59	00:30:59	West Flow	Unknown
3/2/2018	00:00:00	01:09:59	01:09:59	West Flow	Traffic
3/2/2018	06:15:00	06:29:59	00:14:59	West Flow	SoCal TRACON Request
3/3/2018	00:00:00	00:32:59	00:32:59	West Flow	Volume
3/3/2018	06:17:00	06:29:59	00:12:59	West Flow	Westerly Operations Transition
3/4/2018	00:00:00	00:34:59	00:34:59	West Flow	Volume
3/4/2018	06:15:00	06:29:59	00:14:59	West Flow	Westerly Operations Transition
3/5/2018	00:00:00	06:29:59	06:29:59	West Flow	Runway Closure (25L/7R)
3/6/2018	00:00:00	06:29:59	06:29:59	West Flow	Runway Closure (25L/7R)
3/7/2018	00:00:00	06:29:59	06:29:59	West Flow	Runway Closure (25L/7R)
3/8/2018	00:00:00	06:29:59	06:29:59	West Flow	SoCal TRACON Request
3/9/2018	03:15:00	06:29:59	03:14:59	West Flow	Runway Closure
3/10/2018	00:00:00	06:29:59	06:29:59	West Flow	Low Ceilings
3/11/2018	00:00:00	06:29:59	06:29:59	West Flow	Low Ceilings
3/12/2018	00:00:00	00:49:59	00:49:59	West Flow	Volume
3/13/2018	00:00:00	06:29:59	06:29:59	West Flow	Fog
3/14/2018	00:00:00	06:29:59	06:29:59	West Flow	Weather
3/15/2018	00:00:00	00:59:59	00:59:59	West Flow	Traffic
3/15/2018	01:59:00	06:29:59	04:30:59	West Flow	Winds
3/16/2018	00:00:00	06:29:59	06:29:59	West Flow	Winds
3/17/2018	00:00:00	06:29:59	06:29:59	West Flow	Winds
3/18/2018	00:00:00	06:29:59	06:29:59	West Flow	Winds
3/19/2018	00:00:00	06:29:59	06:29:59	West Flow	Runway Closure (25L/7R)
3/20/2018	00:00:00	06:29:59	06:29:59	West Flow	Runway Closure (25L/7R)

Date	Start Time	End Time	Duration (hours:mins:secs)	Flow	Reason
3/21/2018	00:00:00	06:29:59	06:29:59	West Flow	Runway Closure (25L/7R)
3/22/2018	00:00:00	01:09:59	01:09:59	West Flow	Volume
3/22/2018	04:10:00	06:29:59	02:19:59	West Flow	Winds
3/23/2018	00:00:00	06:29:59	06:29:59	West Flow	Weather
3/24/2018	00:00:00	01:19:59	01:19:59	West Flow	Winds
3/24/2018	06:21:00	06:29:59	00:08:59	West Flow	Westerly Operations Transition
3/25/2018	00:00:00	03:45:59	03:45:59	West Flow	Winds
3/25/2018	06:21:00	06:29:59	00:08:59	West Flow	Westerly Operations Transition
3/26/2018	00:00:00	06:29:59	06:29:59	West Flow	Winds
3/27/2018	00:00:00	00:39:59	00:39:59	West Flow	Wind
3/27/2018	06:15:00	06:29:59	00:14:59	West Flow	Westerly Operations Transition
3/29/2018	00:00:00	06:29:59	06:29:59	West Flow	Weather
3/30/2018	00:00:00	06:29:59	06:29:59	West Flow	Volume
3/31/2018	00:00:00	06:29:59	06:29:59	West Flow	Low Ceilings

Note: This data is from the Federal Aviation Administration Air Traffic Control Tower Log. If the data is not available, the reason is listed as "Unknown".